







-  Greater Manchester Districts
-  Neighbouring District Boundaries
-  Mineral Safeguarding Area for Coal
-  Mineral Safeguarding Area for Sand and Gravel
-  Mineral Safeguarding Area for Brick Clay
-  Mineral Safeguarding Area for Sandstone

MAP 22 MANCHESTER

All Mineral Safeguarding Areas in Manchester

Reproduced from the British Geological Survey and The Coal Authority Map data at the original scale of 1:50,000 Licence 2010/015 British Geological Survey. © NERC. All rights reserved.

Based upon the Ordnance Survey mapping with the permission of the Controller of Her Majesty's Stationary Office. Crown Copyright. Unauthorised reproduction infringes Crown Copyright and may lead to prosecution or civil proceedings. Salford City Council. Licence No.100019737.2012.

Scale @ A3
1cm = 1km